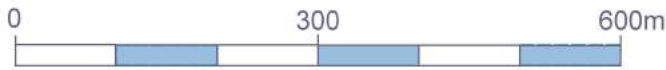


Shatterford Wood & Bodenham Arboretum


Scale 1:7500 - contour interval 5m



HOC Club Champs 2022
10/12/2022

Version 24 Nov
For Print

HOC Club Champs 2022 10/12/2022				
	AC	5.9 km		
1	111	Λ		
2	105	∞		♀
3	106	Λ	∩	
4	103	→ Λ	∩	
5	104	↓ Λ		
6	102	↖ U		
7	101		⊙	↗
8	100	Λ		
9	94	⊞		↘
10	93	U		
11	95			∧
12	96	○		∩
13	97	U		
14	98		∇	∨
15	99		∩	
16	90	○		○
17	107	●		
18	108	∩		
19	109	∞		∧
20	110	Λ		
21	113		Λ	
22	112	U		
23	80	◇		∩
24	81	∩		∩
25	86	⊞		∩
26	85	∩		
27	84	∩	∩	∩
28	82	Λ		○
29	87	■		○
30	88	⊙		



Emergency Telephone:
0793 478 9689 (O2)
0744 769 8826 (3)
0743 740 9503 (Vodafone)

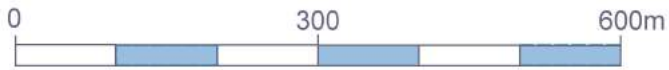
Based upon the Ordnance Survey mapping with the permission of the Controller of Her Majesty's Stationery Office.
Possession of this map does not imply right of access for orienteering or any other purpose.

BOF Event No. **82190**

Symbols: ISOM 2017-2 - 150%
© Crown Copyright 2022 OS 100015287
© Environment Agency copyright 2022. All rights reserved.

Shatterford Wood & Bodenham Arboretum

Scale 1:7500 - contour interval 5m

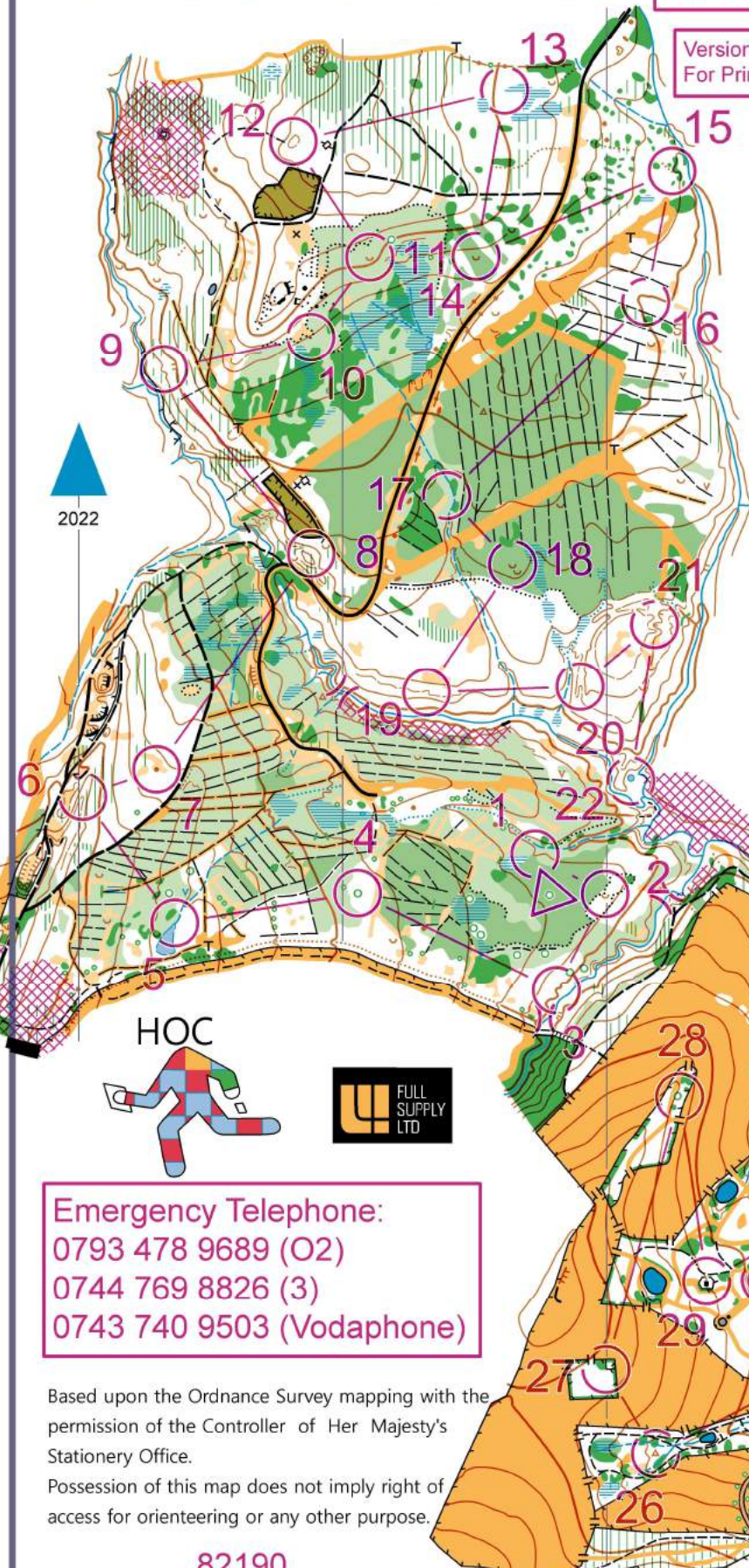


HOC Club Champs 2022
10/12/2022

Version 24 Nov
For Print

HOC Club Champs 2022 10/12/2022				
	CW	5.8 km		
▷		⤴		
1	111	∩		
2	112	∪		
3	113	⊥	∪	
4	110	⤴		
5	109	∩		∧
6	108	∩		
7	107	●		
8	90	○		○
9	99		∩	
10	98		∩	∩
11	97	∪		
12	96	○		∩
13	95	∩		∩
14	93	∪		
15	94	∩		∩
16	100	∩		
17	101		○	∩
18	102	∩	∪	
19	106	∩	∪	
20	103	→	∩	∪
21	104	↓	∩	
22	105	∩		○
23	80	◇		∩
24	81	∩		∩
25	86	∩		∩
26	85	∩		
27	84	∩	∩	∩
28	82	∩		○
29	87	■		○
30	88	○		

- road; paved ar
- forest ro
- indistinct pe
- arrow ride/extraction lan
- normal runni
- good runni
- slow / difficult runni
- fence; crossing point, st
- high fen
- c
- stony ground, bould
- man made object, stairw
- building; large, small, with cano
- distinct vegetation bound
- distinctive tree; large, hc
- contour / index contc
- form line; slope li
- depression,
- knoll; small kno
- earth wall; small, ruin
- gully; large, sm
- steep slope, large, sm
- broken ground, platfo
- stream, small brid
- minor water chanr
- marsh, narrow mar
- wet pit, po
- open lar
- rough op
- rough open / scattered tre
- fore
- forest, slow r
- forest, wa
- forest, fig
- undergrowth, slow r
- undergrowth, wa
- settlement, out of bound
- out of bound



Emergency Telephone:
0793 478 9689 (O2)
0744 769 8826 (3)
0743 740 9503 (Vodafone)

Based upon the Ordnance Survey mapping with the permission of the Controller of Her Majesty's Stationery Office.
Possession of this map does not imply right of access for orienteering or any other purpose.

BOF Event No. **82190**

Symbols: ISOM 2017-2 - 150%
© Crown Copyright 2022 OS 100015287
© Environment Agency copyright 2022. All rights reserved.